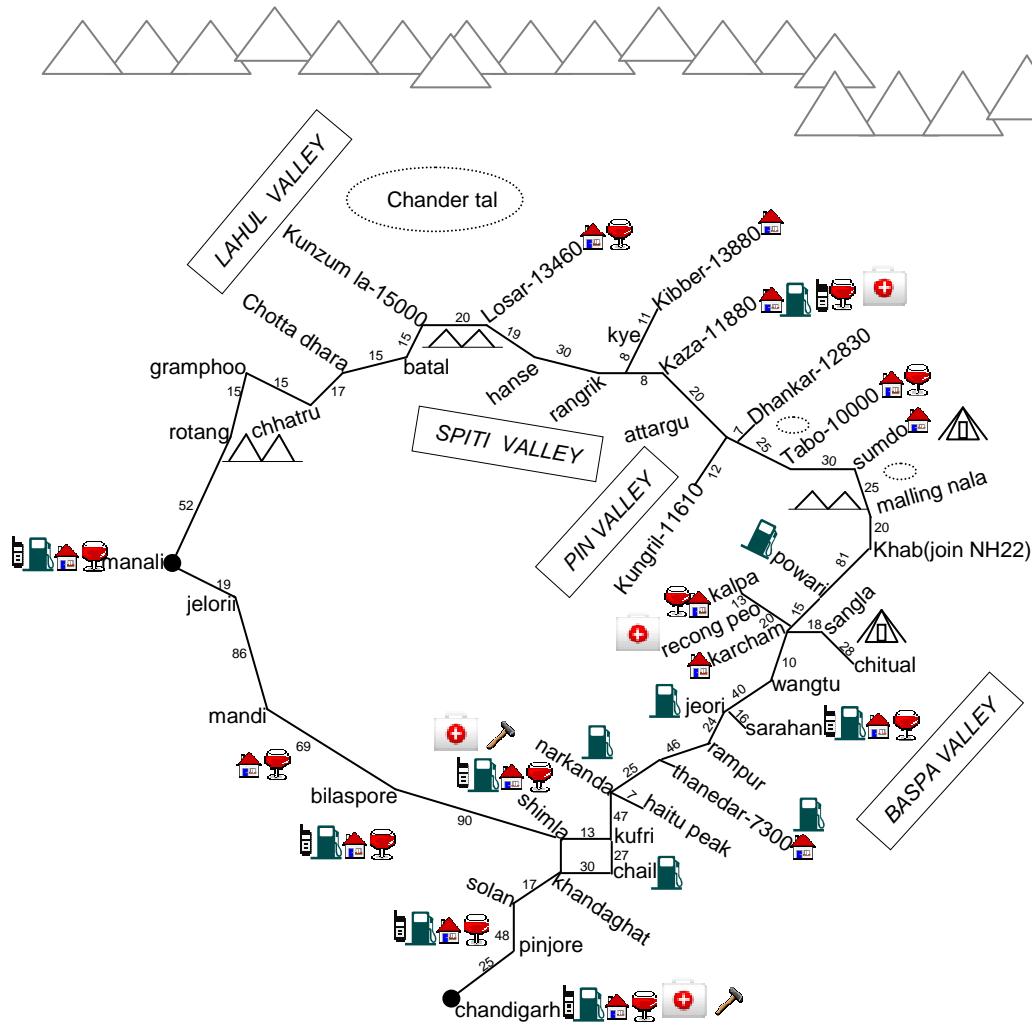


SHIMLA - MANALI – LAHUL & SPITI VALLEY – TABO – SHIMLA

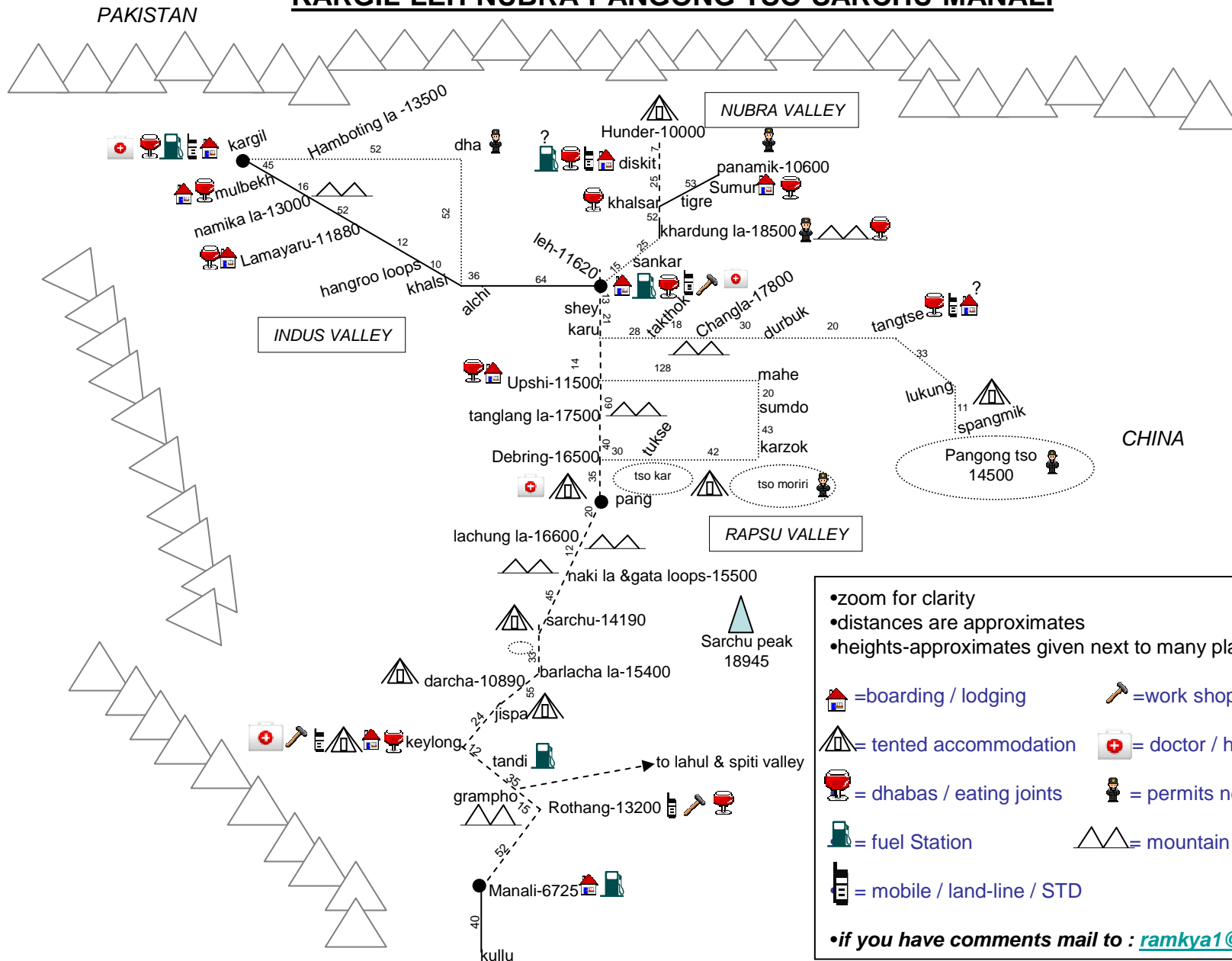


- zoom for clarity
- distances are approximates
- heights-approximates given next to many places

=boarding / lodging =work shop / garage
 = tented accommodation = doctor / hospital
 = dhabas / eating joints = mountain pass
 = fuel Station
 = mobile / land-line / STD

•if you have comments mail to : ramkya1@yahoo.com

KARGIL-LEH-NUBRA-PANGONG TSO-SARCHU-MANALI



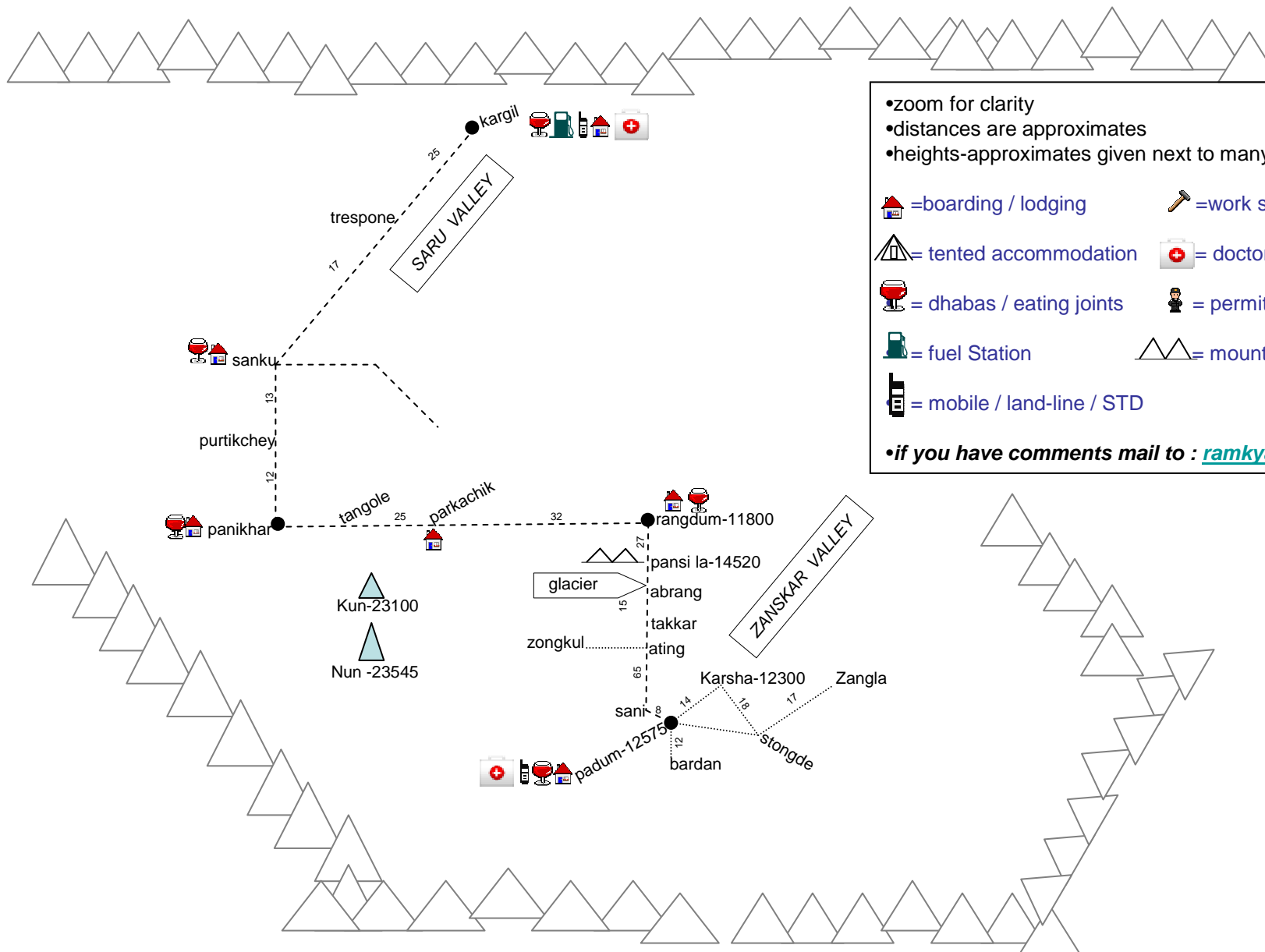
- zoom for clarity
- distances are approximates
- heights-approximates given next to many places

=boarding / lodging	=work shop / garage
= tented accommodation	= doctor / hospital
= dhabas / eating joints	= permits needed
= fuel Station	= mountain pass
= mobile / land-line / STD	

•if you have comments mail to : ramkya1@yahoo.com

KARGIL-PANIKHAR-RANGDUM-PADAM

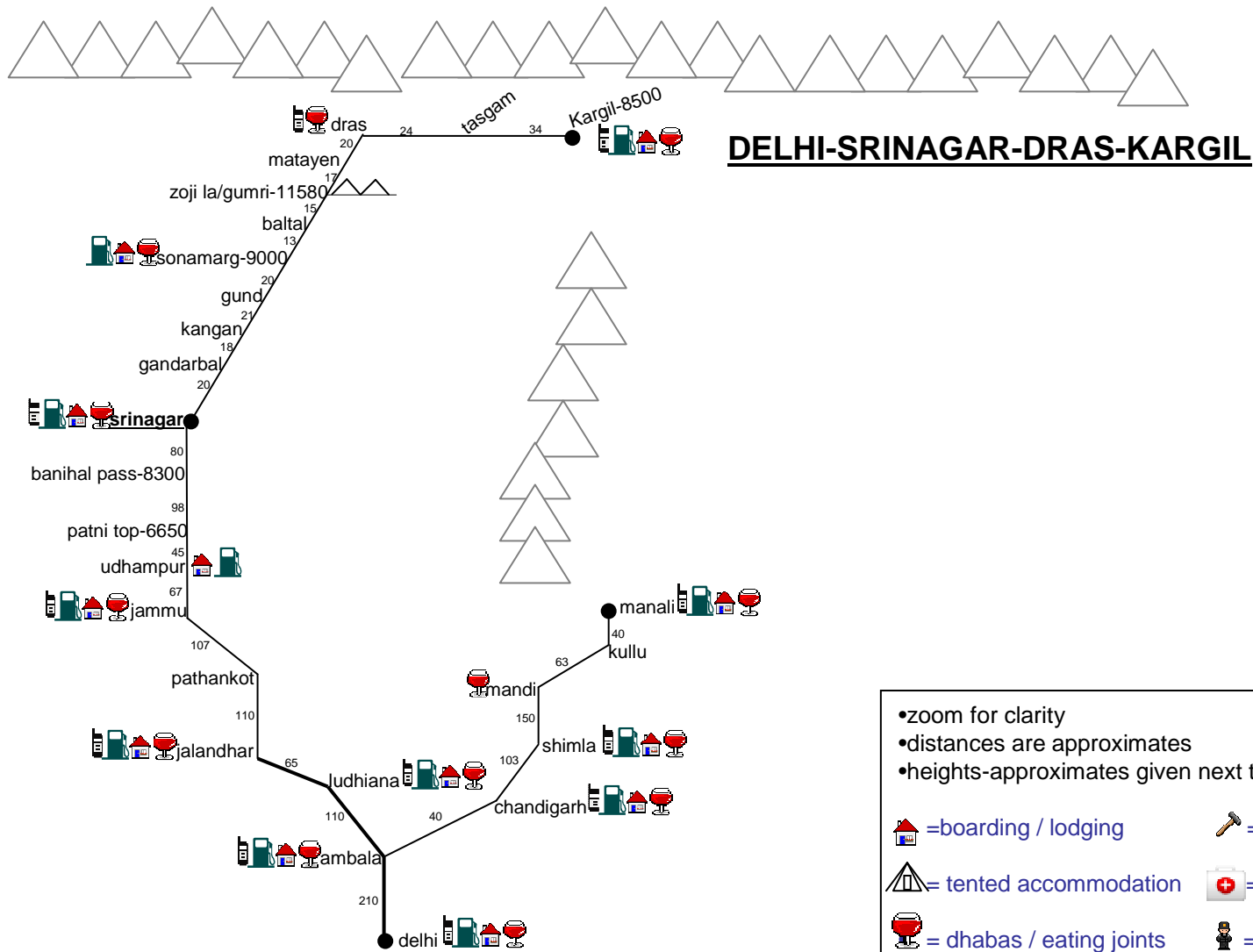
PAKISTAN



- zoom for clarity
- distances are approximates
- heights-approximates given next to many places

=boarding / lodging	=work shop / garage
= tented accommodation	= doctor / hospital
= dhabas / eating joints	= permits needed
= fuel Station	= mountain pass
= mobile / land-line / STD	

•if you have comments mail to : ramkya1@yahoo.com



DELHI-SRINAGAR-DRAS-KARGIL

- zoom for clarity
- distances are approximates
- heights-approximates given next to many places

=boarding / lodging	=work shop / garage
= tented accommodation	= doctor / hospital
= dhabas / eating joints	= permits needed
= fuel Station	= mountain pass
= mobile / land-line / STD	

•if you have comments mail to : ramkya1@yahoo.com